Appenzellerbeck / Bäckerei Koller GmbH, Teufen, Dorf 4, 9053 Teufen AR

Deep analysis · search radius ± 80 m · supported

First estimate: Gais, Appenzell Ausserrhoden, Switzerland · ± 15 km

Report ID	`sample-teufen`
Analysis created	23/11/2026, 18:51:00 UTC · 23/11/2026, 19:51:00 (Europe/Zurich)
Report created	23/11/2026, 21:32:03 UTC · 23/11/2026, 22:32:03 (Europe/Zurich)

RESULT OF THE DEEP ANALYSIS

Place	Appenzellerbeck / Bäckerei Koller GmbH, Teufen, Dorf 4, 9053 Teufen AR
Coordinates	`47.389950, 9.386680`
Radius	± 80 m
Status	supported
Map	Open in Google Maps
Street View	Open in Street View

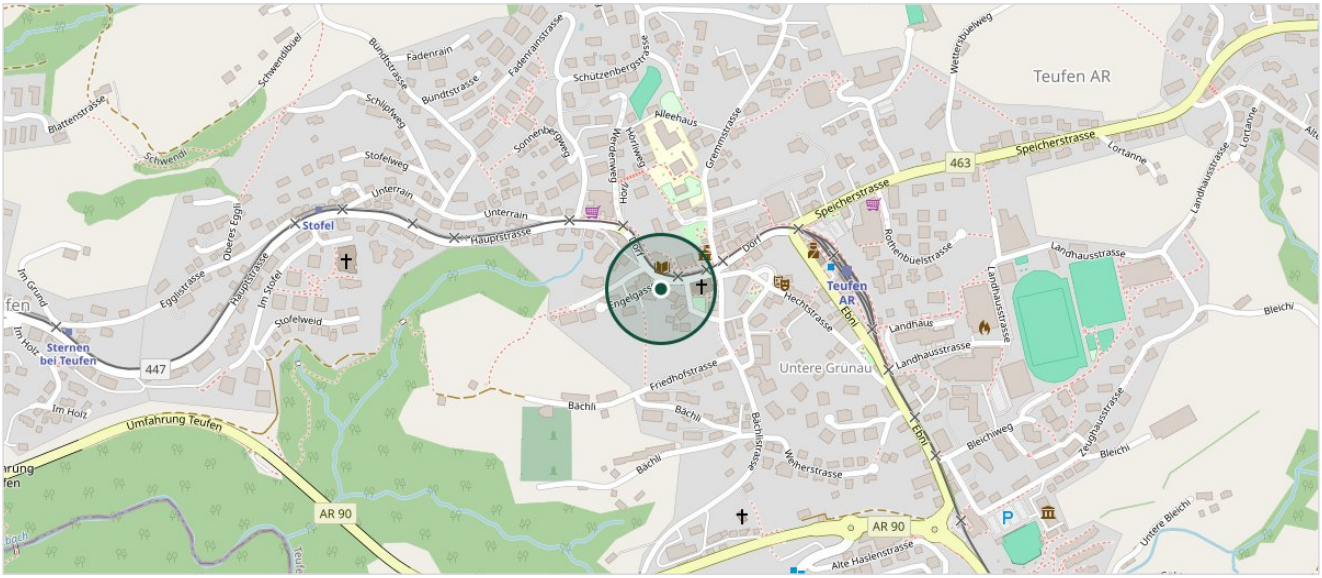

On the street in front of Dorf 4, 9053 Teufen AR. This rests on the facade lettering matching Bäckerei Koller GmbH's official address, house number 4 on the plate, and a school next door. No image directly confirms the facade.

Why this place

1 **The business is in the municipality of Teufen AR, not Gais. The name alone does not say which of the two shops is shown; that depends on the house number and setting.**

partly supports — Standorte · appenzellerbeck.ch

partly supports — Bäckerei Koller GmbH, 9053 Teufen : Liste A-Z : Mitglieder : Gewerbeverein

2 **The house number points to the Dorf 4 shop and against Hauptstrasse 101. This is the main discriminating clue, but it rests on a small, partly legible plate.**

supports — Standorte · appenzellerbeck.ch

3 **Consistent with a location in Appenzell Ausserrhoden, which includes both Teufen and Niederteufen. It does not separate the two shops.**

Check it yourself

– Open Street View at Dorf 4, 9053 Teufen and compare the facade with the photo: white gabled house, lettering across the front and the small blue number plate.

– Check on Street View that a 'SCHULE' road marking lies on the street in front of Dorf 4, near the Dorfschulhaus (Dorf 8).

ANALYSED PHOTO



Numbered boxes mark the clues listed below.

EARLIER STAGE: ANALYSIS

Result type	City-level estimate
Place	Gais, Appenzell Ausserrhoden, Switzerland
Coordinates	`47.361500, 9.452500`
Radius	± 15 km
Country confidence	98 %
Location confidence	60 % · Medium
Map	Open in Google Maps
Processing time	28.0 s

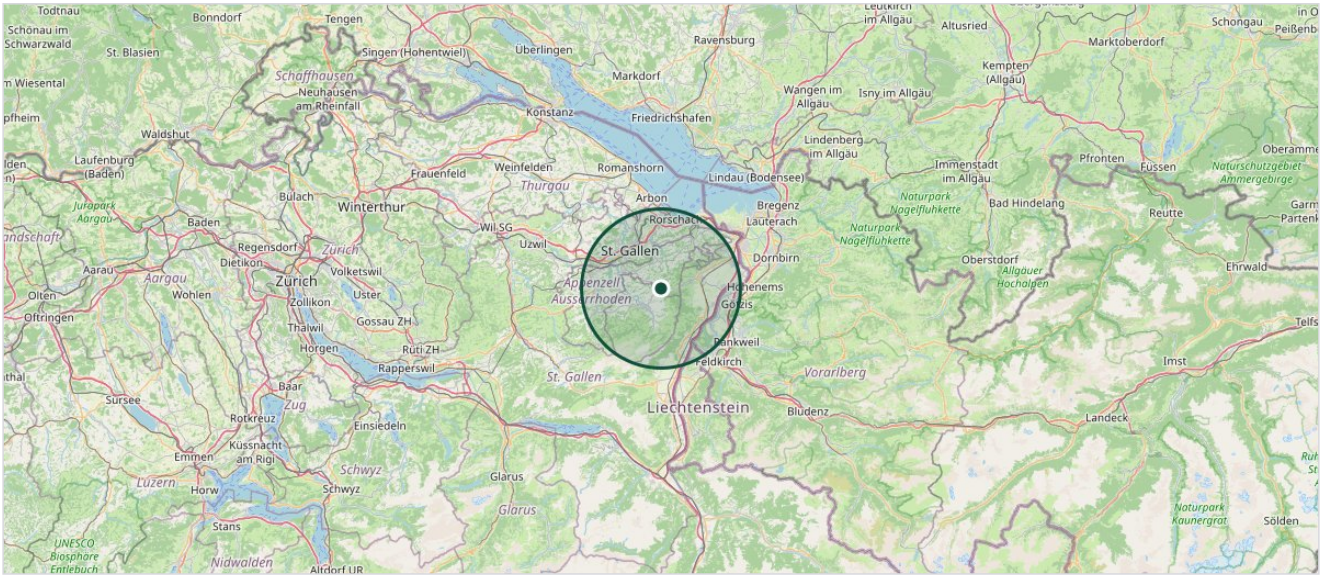

Estimated location and search radius. Map © OpenStreetMap contributors.

Confidence values are WYSS TERRA's own assessment of this estimate.

CLUES IN THE PHOTO

1. **Private parking signs with numbers beginning 'AR', the canton code of Appenzell Ausserrhoden**
   The AR code fixes the canton as Appenzell Ausserrhoden.
2. **Facade lettering 'CAFE BÄCKEREI KONDITOREI KOLLER'**
   German-language business name that can be looked up to identify the exact village and address.
3. **Traditional Appenzeller timber house with broad gable, carved eaves, panelled front and rows of windows**
   This building type is characteristic of the Appenzell region of eastern Switzerland.
4. **Swiss red-and-white yield triangle painted on the road and 'SCHULE' marking**
   Swiss-style road markings in German confirm German-speaking Switzerland.
5. **Blue house number plate '4' by the entrance**
   Swiss-style house number that helps pin the address once the street is known.
6. **Rolling green pre-Alpine hills at the right edge**
   The hilly pasture landscape matches the Appenzell foothills.

7 **Cobbled forecourt and yellow parking markings typical of a Swiss village centre**
Suggests a village-centre setting on a main street rather than an isolated farmhouse.

EXPLANATION BY WYSS TERRA

The AR prefix on the reserved-parking signs and the unmistakable Appenzeller gable-front timber house place this firmly in the canton of Appenzell Ausserrhoden. The facade names the business as Café Bäckerei Konditorei Koller, which would be searchable, but the village itself is not named anywhere in the picture. I recall a Koller bakery-café in Gais, which is why I put the point there, but I cannot verify that from the image and the first analyst's Grub AR is also possible. The radius therefore covers most of the canton's villages; the name and house number 4 should let a map search settle it.

REVIEW BY WYSS TERRA VERIFIER

Verdict	Estimate refined: the review adjusted the place and its radius.
Change after review	15 km Distance between the first and the reviewed estimate, not the distance to the true location.
Note	The canton (Appenzell Ausserrhoden) and the facade lettering are verified in the photo, but nothing visible ties the building to Grub AR specifically. I kept the canton-level attribution, moved the estimate to a more central point and widened the radius, because my recollection of a Café Bäckerei Konditorei Koller in Gais (Mittelland) is as plausible as the Vorderland hypothesis.

ALL FINDINGS

1 **Feature: Raised fixed lettering across the facade of a white wooden gabled house, naming a café, bakery and confectionery; clearly legible. (supported)**
Match: Bäckerei Koller GmbH, trading as 'Appenzellerbeck', a bakery/café with shops in Teufen AR and Niederteufen. Evidence: The official locations page lists two shops: Dorf 4, 9053 Teufen and Hauptstrasse 101, 9052 Niederteufen. The trade association page gives the company address as Dorf 4, 9053 Teufen. Directory sites also show other addresses (Hauptstrasse 106 Niederteufen, Hauptstrasse 51, Speicherstrasse 38) that the official page does not list. Conclusion: The business is in the municipality of Teufen AR, not Gais. The name alone does not say which of the two shops is shown; that depends on the house number and setting.

partly supports	Standorte · appenzellerbeck.ch
partly supports	Bäckerei Koller GmbH, 9053 Teufen : Liste A-Z : Mitglieder : Gewerbeverein
does not support	Koller Bäckerei-Konditorei Café · Niederteufen Öffnungszeiten HAUPTSTRASSE

2 **Feature: Small blue house number plate to the right of the entrance, read as '4'; very small in the image, so the reading is only partly legible. (supported)**
Match: House number 4, matching the address Dorf 4, 9053 Teufen. Evidence: Of the two officially listed shops, only the Teufen one is numbered 4 (Dorf 4); the Niederteufen shop is at Hauptstrasse 101. OSM has a building '4, Dorf' at about 47.389958, 9.386678 and the shop point at 47.390001, 9.386711. Conclusion: The house number points to the Dorf 4 shop and against Hauptstrasse 101. This is the main discriminating clue, but it rests on a small, partly legible plate.

supports	Standorte · appenzellerbeck.ch

3 **Feature: No-parking signs with small plates below showing 'AR' number plate codes and 'PRIVAT' (reserved private parking); digits only partly legible. (supported)**
Match: Parking reserved for vehicles registered in canton Appenzell Ausserrhoden; used only for the plate format. Conclusion: Consistent with a location in Appenzell Ausserrhoden, which includes both Teufen and Niederteufen. It does not separate the two shops.

4 **Feature: Partly visible road marking 'SCHULE' at the right edge and a red-white triangle marking with a figure on the asphalt. (supported)**
Match: School-zone marking; possibly related to Dorfschulhaus, Dorf 8, Teufen (about 40 m from Dorf 4 per OSM). Evidence: Within 0.4 km of Dorf 4 are Dorfschulhaus (Dorf 8) and Sekundarschule Hörli (about 200 m). Around Hauptstrasse 101 in Niederteufen, schoolhouses lie about 300–400 m away. Conclusion: A school very close to Dorf 4 makes the setting fit Teufen better than Niederteufen. This shows compatibility, not independent proof.

5 **Feature: Large white-painted wooden gable-front house with curved eaves trim, carved brackets, ribbon windows and pale green pilasters, in Appenzell style. (undecided)**
Evidence: No street-level image or heritage entry showing this facade is available. The Wikipedia heritage list for Teufen gives only KGS numbers, with no addresses and no mention of Dorf 4 or Koller. A Facebook description of an Appenzell-style café does not say which shop it means. Conclusion: The building style fits the Appenzell region generally and is consistent with a village-centre house, but the facade itself has not been matched to Dorf 4 by any image.

does not support — Liste der Kulturgüter in Teufen · Wikipedia

partly supports — Appenzellerbeck - Bäckerei Koller GmbH · Facebook

6 **Feature: Small sign on the facade wall near the ramp, partly legible, apparently repeating the café and bakery designation. (undecided)**

PLACES COMPARED

1 **Appenzellerbeck / Bäckerei Koller GmbH, Teufen, Dorf 4, 9053 Teufen AR (fits)**
Business name matches the fixed facade lettering. House number 4 matches the blue plate. The official page describes it as in the middle of the village. Dorfschulhaus (Dorf 8) is about 40 m away, fitting the 'SCHULE' marking. AR plates fit the canton.

2 **Appenzellerbeck Niederteufen, Hauptstrasse 101, 9052 Niederteufen (unlikely)**
House number 101 does not match the '4' on the plate. Nearest schools are about 300–400 m away. Other businesses are listed at this address, suggesting a mixed commercial building rather than a historic house.

3 **Other aggregator addresses (Hauptstrasse 106 Niederteufen, Hauptstrasse 51 Teufen, Speicherstrasse 38) (unlikely)**
Not on the official locations page; likely outdated or erroneous entries. None is numbered 4.

4 **Gais (earlier image-only estimate) (ruled out)**
No Koller branch in Gais is known; the official page lists only Teufen and Niederteufen.

FINGERPRINT OF THE ANALYSED FILE

Recorded at analysis	`b2bc0ad9dc6f30cc37bac08a65546a448bc92e15dfaef4baeed37c3e0ba84436`
File in this report	`b2bc0ad9dc6f30cc37bac08a65546a448bc92e15dfaef4baeed37c3e0ba84436`
Check	Match: this report shows the file that was analysed.

SHA-256 over the bytes of the image file